



Start **DeWitt Public Schools: High School**  
**3100 W Clark Rd, Lansing, MI 48906**

Notes Lakewood High School

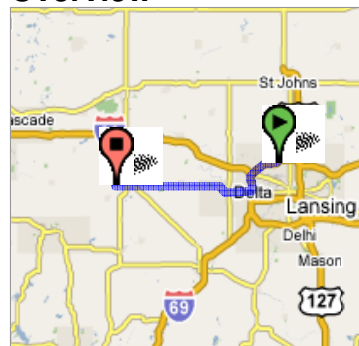
End **7223 Velle Rd**  
**Lake Odessa, MI 48849**

Travel **31.1 mi (about 40 mins)**

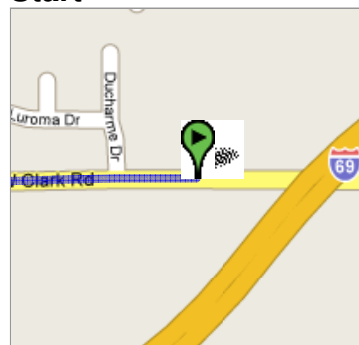
**Directions**

- |                                                                             |                           |
|-----------------------------------------------------------------------------|---------------------------|
| 1. Head <b>west</b> from <b>W Clark Rd</b>                                  | <b>0.9 mi</b><br>1 min    |
| ← 2. Turn <b>left</b> at <b>S Airport Rd</b>                                | <b>0.2 mi</b>             |
| → 3. Turn <b>right</b> into the <b>I-69 W</b> entry ramp to <b>Ft Wayne</b> | <b>6.5 mi</b><br>6 mins   |
| 4. Take the <b>M-43 W</b> exit <b>93A</b>                                   | <b>0.4 mi</b>             |
| → 5. Turn <b>right</b> at <b>W Saginaw Hwy</b>                              | <b>0.5 mi</b>             |
| 6. Continue on <b>E Saginaw Hwy</b>                                         | <b>3.7 mi</b><br>4 mins   |
| 7. Continue on <b>E Grand Ledge Hwy</b>                                     | <b>4.6 mi</b><br>5 mins   |
| 8. Continue on <b>W Grand Ledge Hwy</b>                                     | <b>11.0 mi</b><br>12 mins |
| ...                                                                         |                           |
| 9. Continue on <b>Grand Ledge Hwy</b>                                       | <b>1.0 mi</b><br>1 min    |
| 10. Continue on <b>E Brown Rd</b>                                           | <b>1.7 mi</b><br>2 mins   |
| 11. Continue on <b>M-50</b>                                                 | <b>0.4 mi</b>             |
| 12. Arrive at <b>7223 Velle Rd</b><br>Lake Odessa, MI 48849                 |                           |

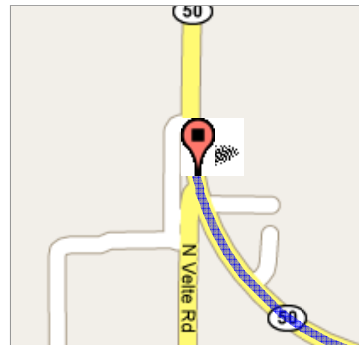
**Overview**



**Start**



**End**



These directions are for planning purposes only. You may find that construction projects, traffic, or other events may cause road conditions to differ from the map results.

Map data ©2006 NAVTEQ™

Map data ©2006 NAVTEQ™